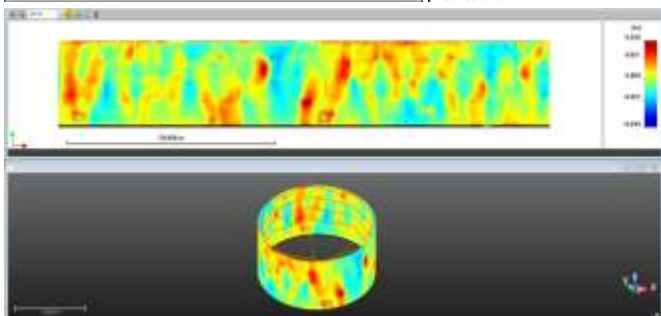
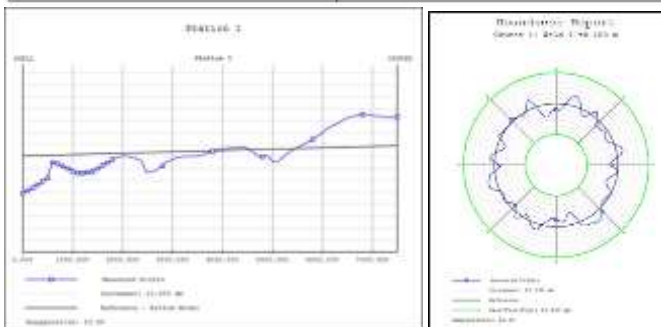
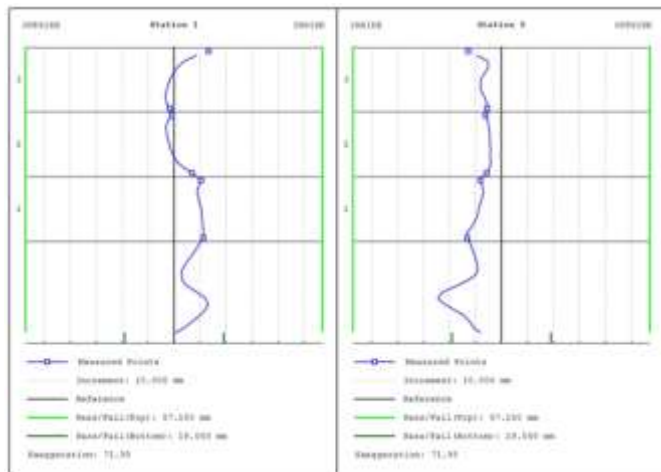

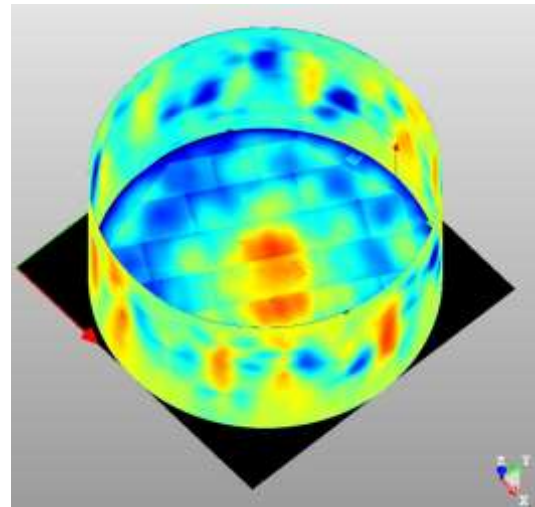




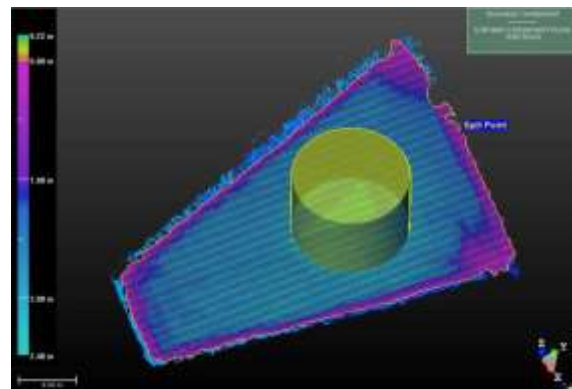
Tank Inspection Surveys

geosphere4d is a technology led geospatial company specialising in the use of leading edge measurement and imaging technology. We deliver professional tank inspection surveys and analysis services within a broad range of Architecture, Engineering and Construction market areas for private and public sector clients.



Professional Services

- Internal & External 3D data capture of vertical & horizontal tanks
- Internal & external HDR spherical image capture
- Point cloud classification
- Tank calibration
- Definition of measurement Stations and weld courses
- 3D deformation analysis
- Verticality Report
- Roundness Report
- Bottom & Shell settlement report
- Secondary Containment analysis
- GIS based 3D & 4D analysis
- Tabular & graphical presentation of results
- Inspection, condition & dilapidation survey



Contact us

Email: enquiry@geosphere4d.com

Phone: 01903 742 222

